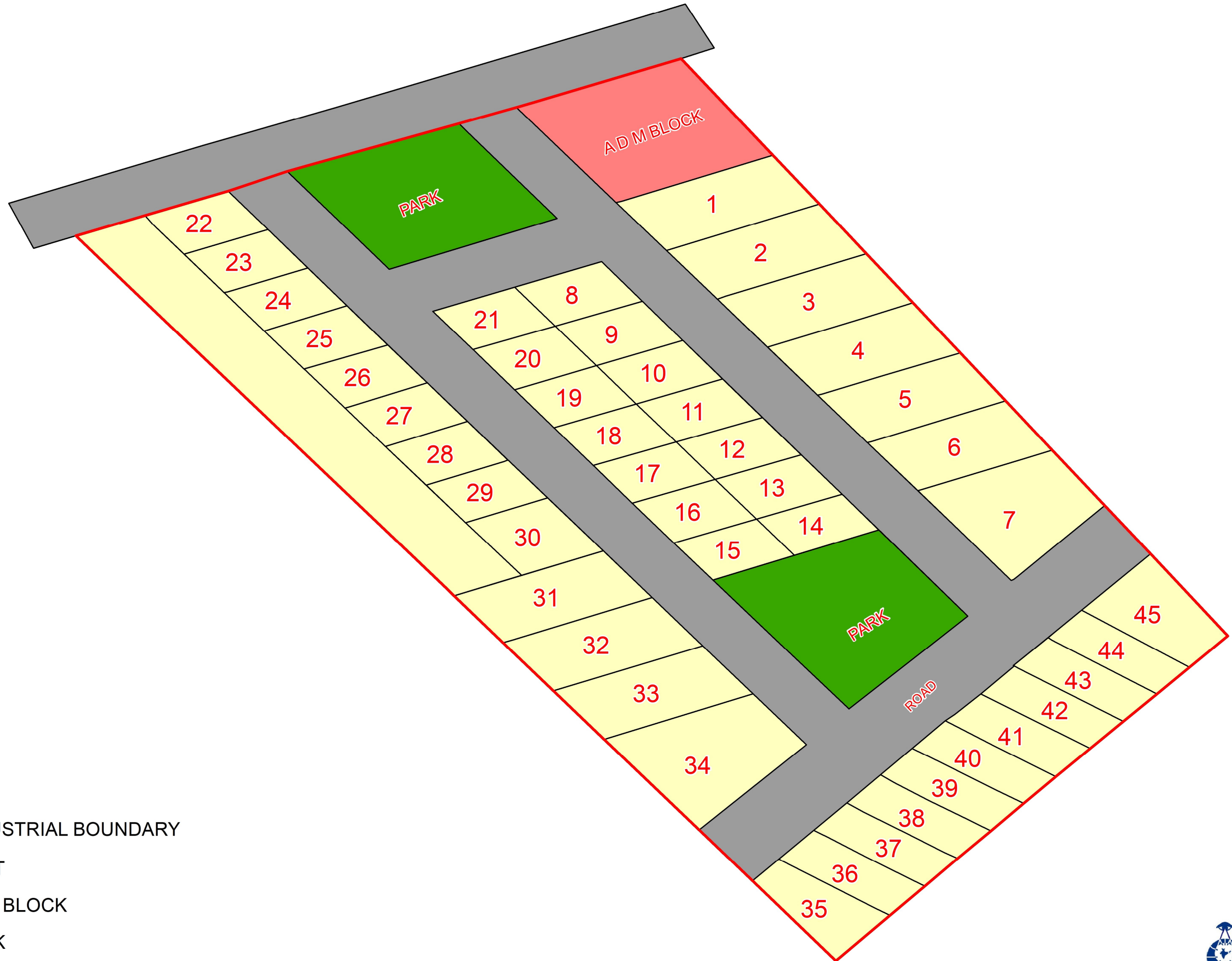


81°55'35"E

81°55'40"E






MAP OF MANDHATA MINI INDUSTRIAL ESTATE, DISTRICT : PRATAPGARH, UTTAR PRADESH




25°50'55"N

25°50'55"N

Legend

-  INDUSTRIAL BOUNDARY
-  PLOT
-  ADM BLOCK
-  PARK
-  ROAD



Remote Sensing Applications Centre-Uttar Pradesh
Lucknow

81°55'35"E

81°55'40"E