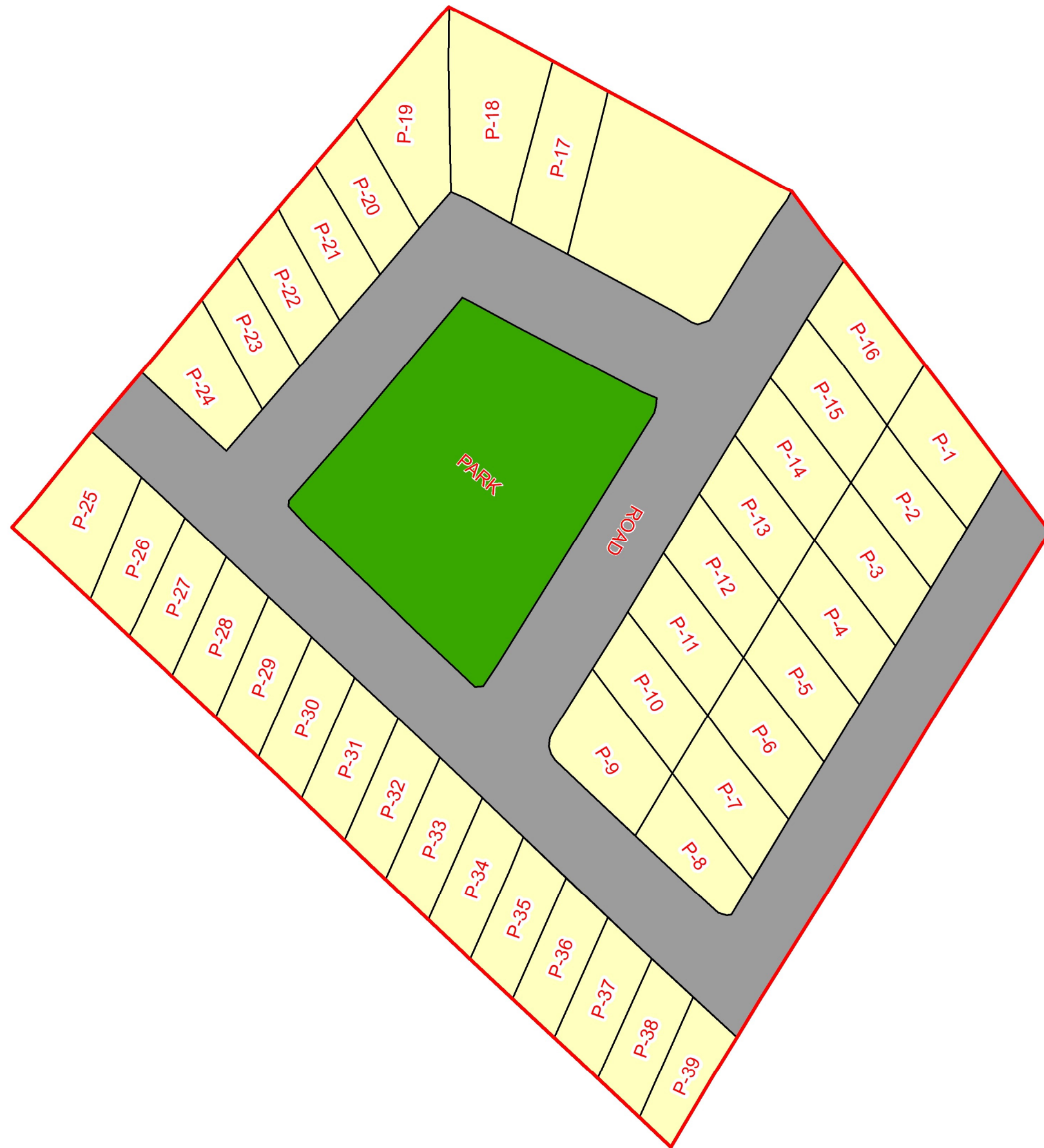







MAP OF MAINPURI MINI INDUSTRIAL ESTATE, DISTRICT : MAINPURI, UTTAR PRADESH



Legend

-  INDUSTRIAL BOUNDARY
-  PLOT
-  PARK
-  ROAD



27°13'45"N

27°13'45"N

79°0'20"E

79°0'20"E

27°13'50"N



Remote Sensing Applications Centre-Uttar Pradesh
Lucknow