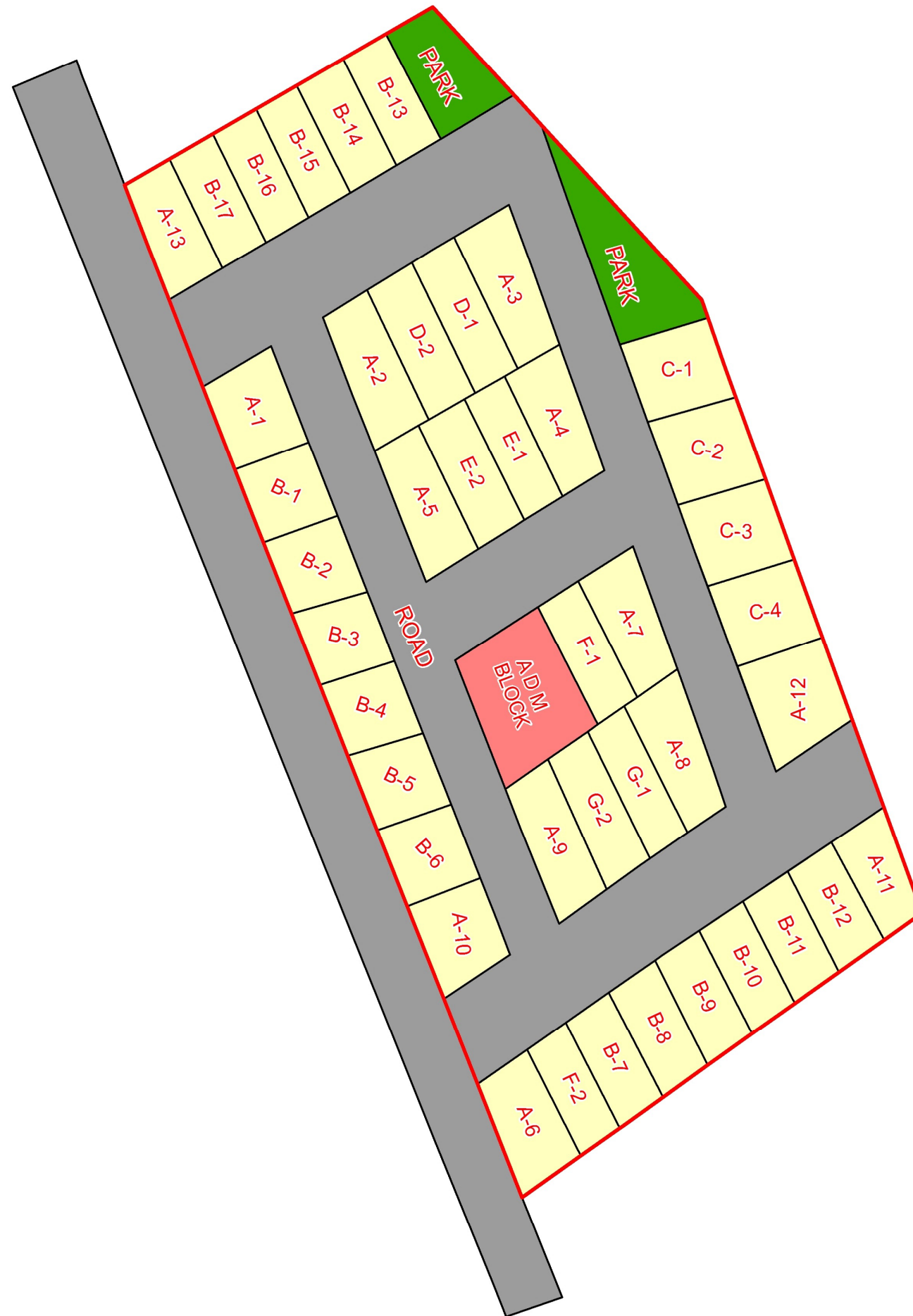


79°0'55"E

79°1'0"E






MAP OF SHAHABAD MINI INDUSTRIAL ESTATE, DISTRICT : RAMPUR, UTTAR PRADESH

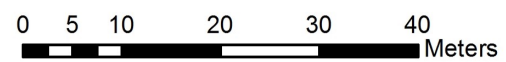


28°33'25"N

28°33'25"N

Legend

-  INDUSTRIAL BOUNDARY
-  PLOT
-  A D M BLOCK
-  PARK
-  ROAD



79°0'55"E

79°1'0"E

