

79°38'20"E

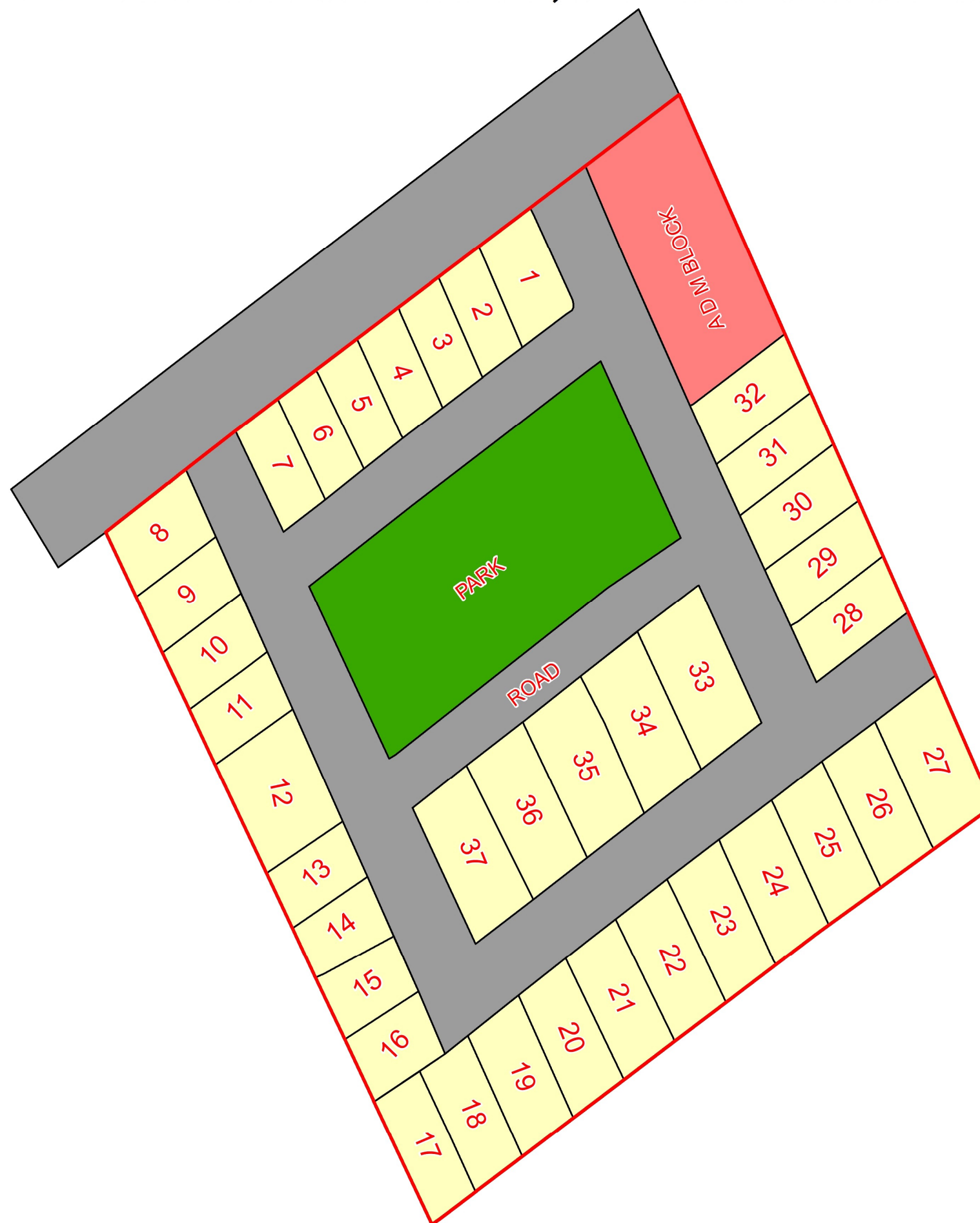
79°38'25"E

MAP OF KULPAHAD MINI INDUSTRIAL ESTATE, DISTRICT : MAHOBA, UTTAR PRADESH








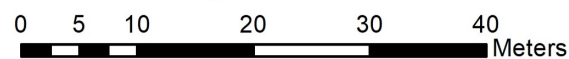
25°27'35"N

25°27'35"N



Legend

-  INDUSTRIAL BOUNDARY
-  PLOT
-  A D M BLOCK
-  PARK
-  ROAD



Remote Sensing Applications Centre-Uttar Pradesh
Lucknow

79°38'20"E

79°38'25"E