







79°45'40"E

MAP OF CHARKHARI MINI INDUSTRIAL ESTATE, DISTRICT : MAHOBA, UTTAR PRADESH



Legend

-  INDUSTRIAL BOUNDARY
-  PLOT
-  A D M BLOCK
-  PARK
-  ROAD



25°22'50"N

25°22'50"N

79°45'40"E



Remote Sensing Applications Centre-Uttar Pradesh
Lucknow