

78°25'20"E

78°25'25"E

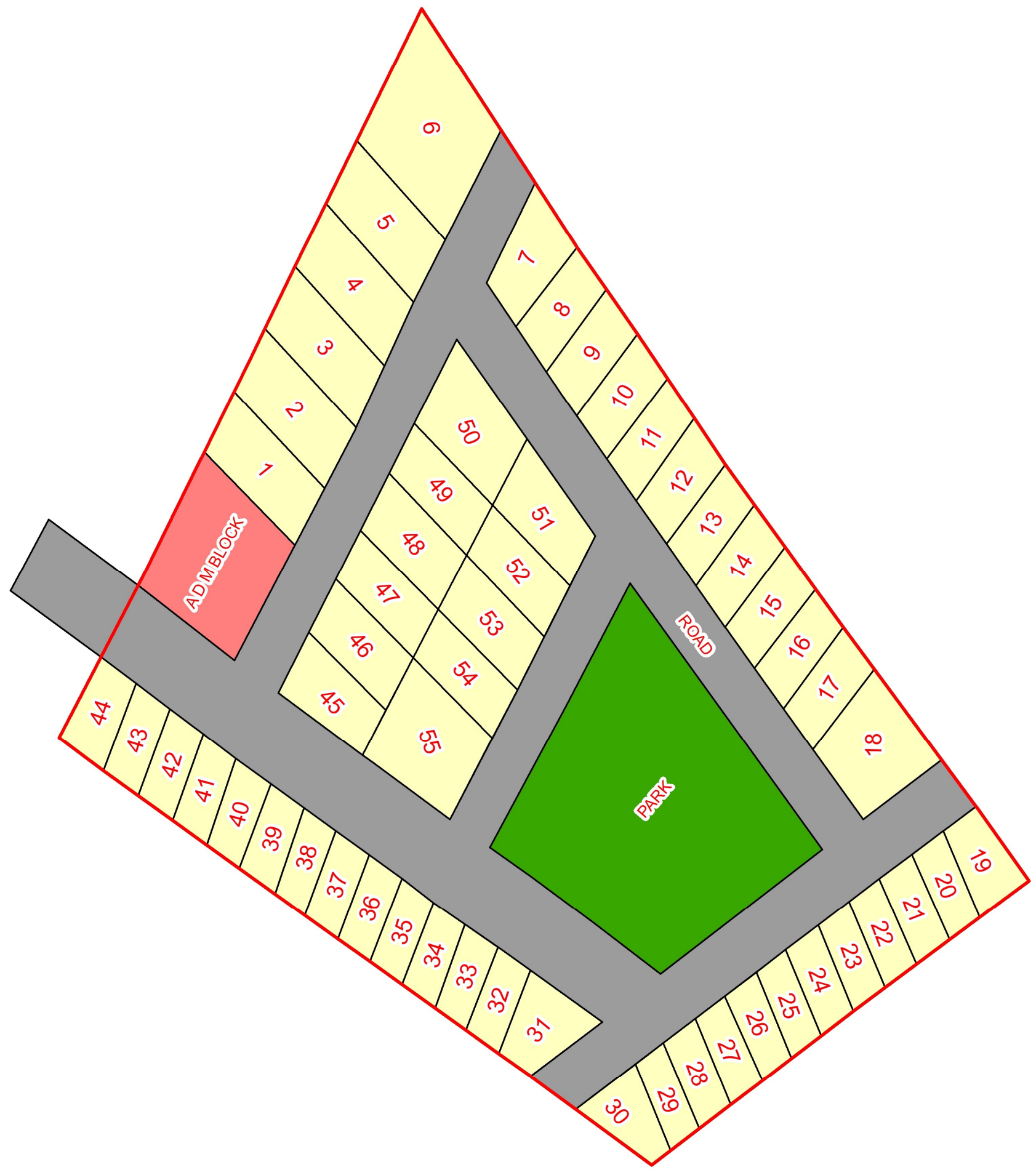
78°25'30"E

MAP OF TALBEHAT MINI INDUSTRIAL ESTATE, DISTRICT : LALITPUR, UTTAR PRADESH






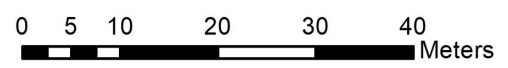
25°3'0"N

25°3'0"N



Legend

-  INDUSTRIAL BOUNDARY
-  PLOT
-  A D M BLOCK
-  PARK
-  ROAD



Remote Sensing Applications Centre-Uttar Pradesh
Lucknow

78°25'20"E

78°25'25"E

78°25'30"E