

80°47'15"E 80°47'20"E 80°47'25"E 80°47'30"E 80°47'35"E 80°47'40"E

# MAP OF RAJAPUR LARGE INDUSTRIAL ESTATE, DISTRICT : LAKHIMPUR KHERI, UTTAR PRADESH



27°55'20"N

27°55'20"N

27°55'15"N








27°55'15"N

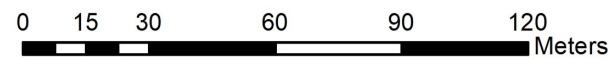
27°55'10"N

27°55'10"N



## Legend

-  INDUSTRIAL BOUNDARY
-  PLOT
-  MATERIAL SIDING
-  NEW PLANTED GARDEN OF MANGOES TREES
-  ROAD
-  SUGARCANE FIELD
-  TANK



Remote Sensing Applications Centre-Uttar Pradesh  
Lucknow

80°47'15"E 80°47'20"E 80°47'25"E 80°47'30"E 80°47'35"E 80°47'40"E