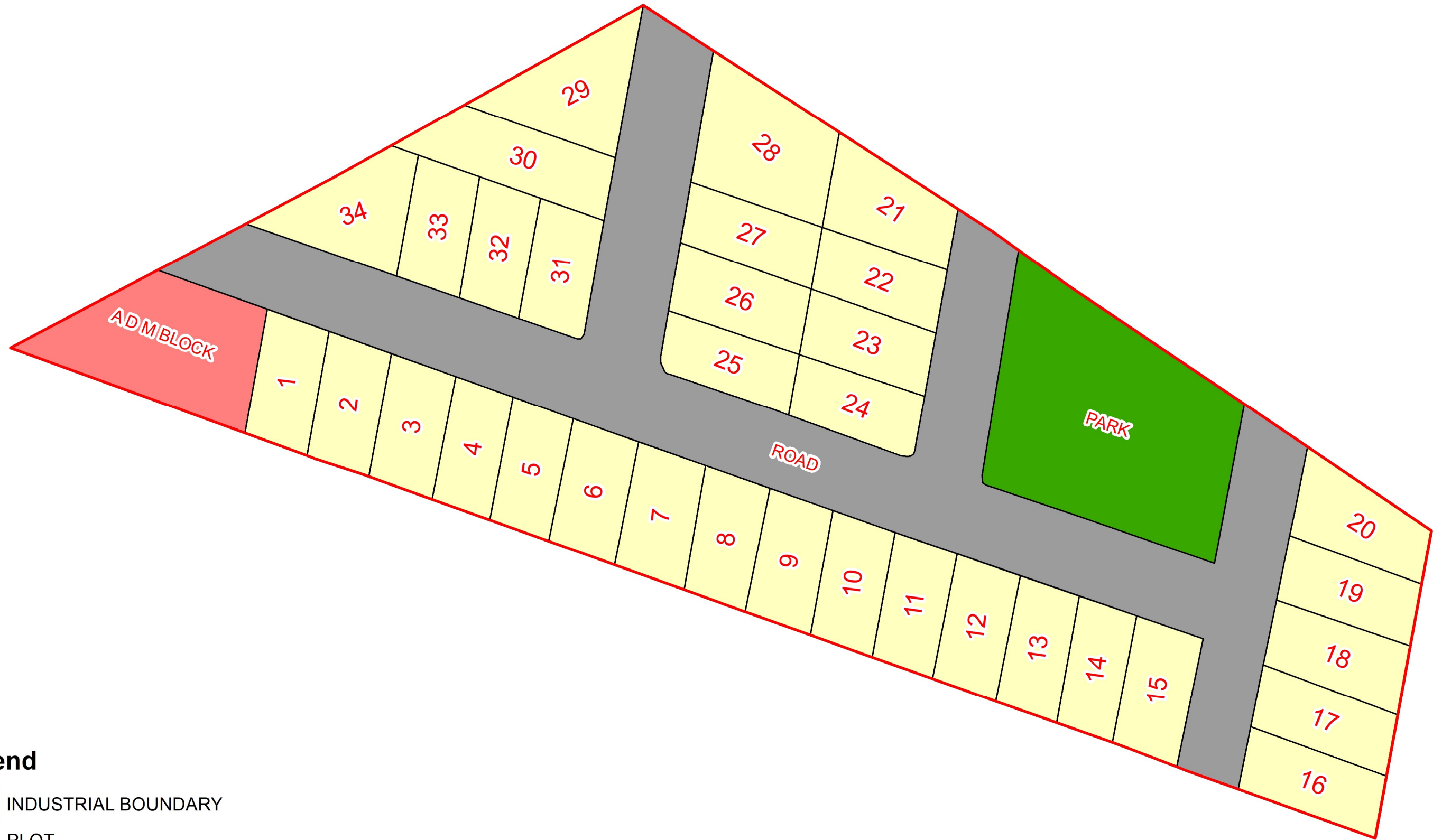


81°38'30"E






# MAP OF MAKHAUPUR MINI INDUSTRIAL ESTATE, DISTRICT : KAUSHAMBI, UTTAR PRADESH




25°24'35"N

25°24'35"N

## Legend

-  INDUSTRIAL BOUNDARY
-  PLOT
-  A D M BLOCK
-  PARK
-  ROAD



Remote Sensing Applications Centre-Uttar Pradesh  
Lucknow

81°38'30"E