

79°51'45"E

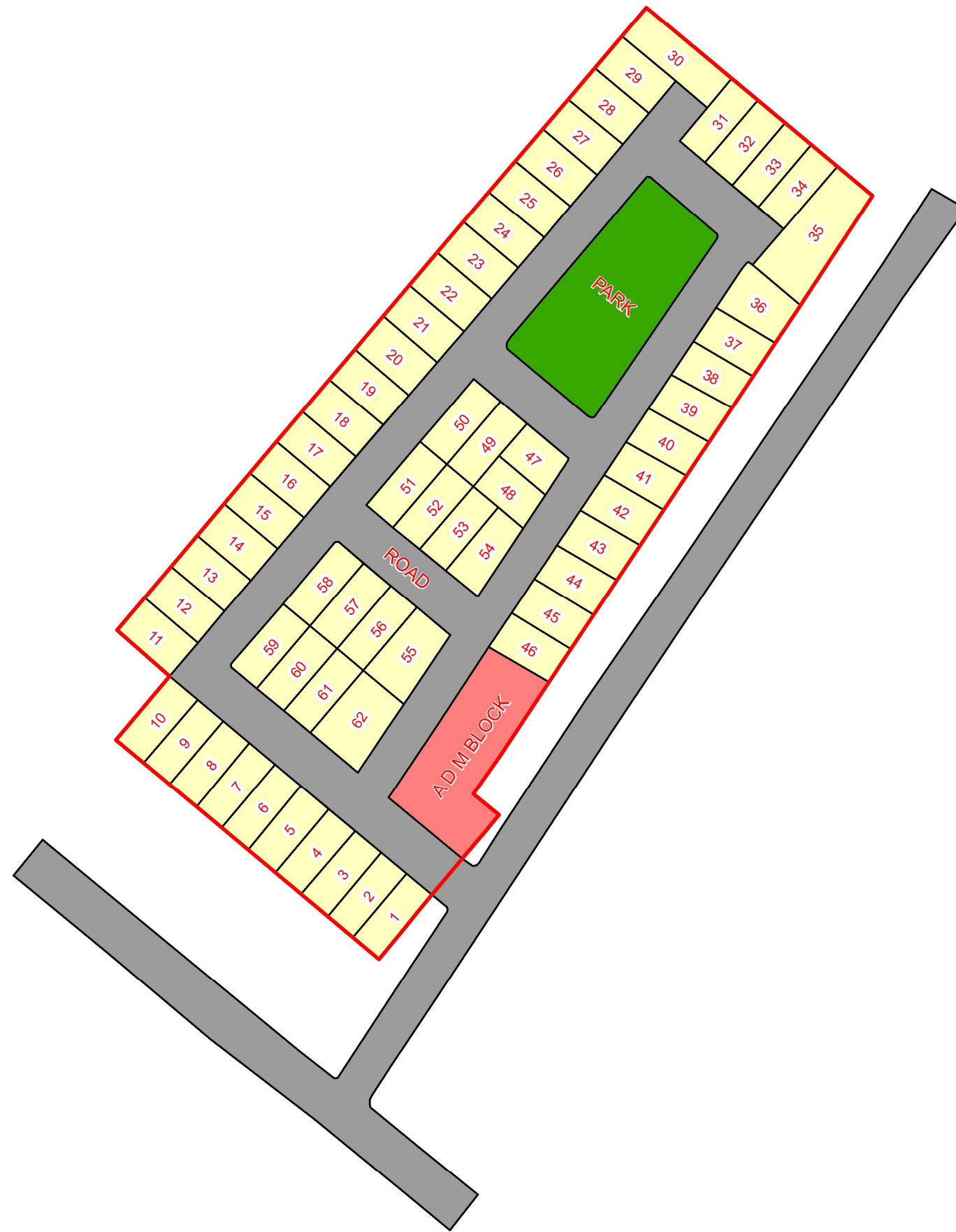
79°51'50"E

MAP OF CHILLAULI MINI INDUSTRIAL ESTATE, DISTRICT : KANPUR DEHAT, UTTAR PRADESH








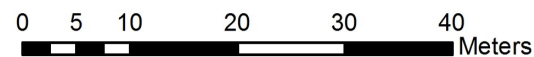
26°28'20"N

26°28'20"N



Legend

-  INDUSTRIAL BOUNDARY
-  PLOT
-  A D M BLOCK
-  PARK
-  ROAD



79°51'45"E

79°51'50"E