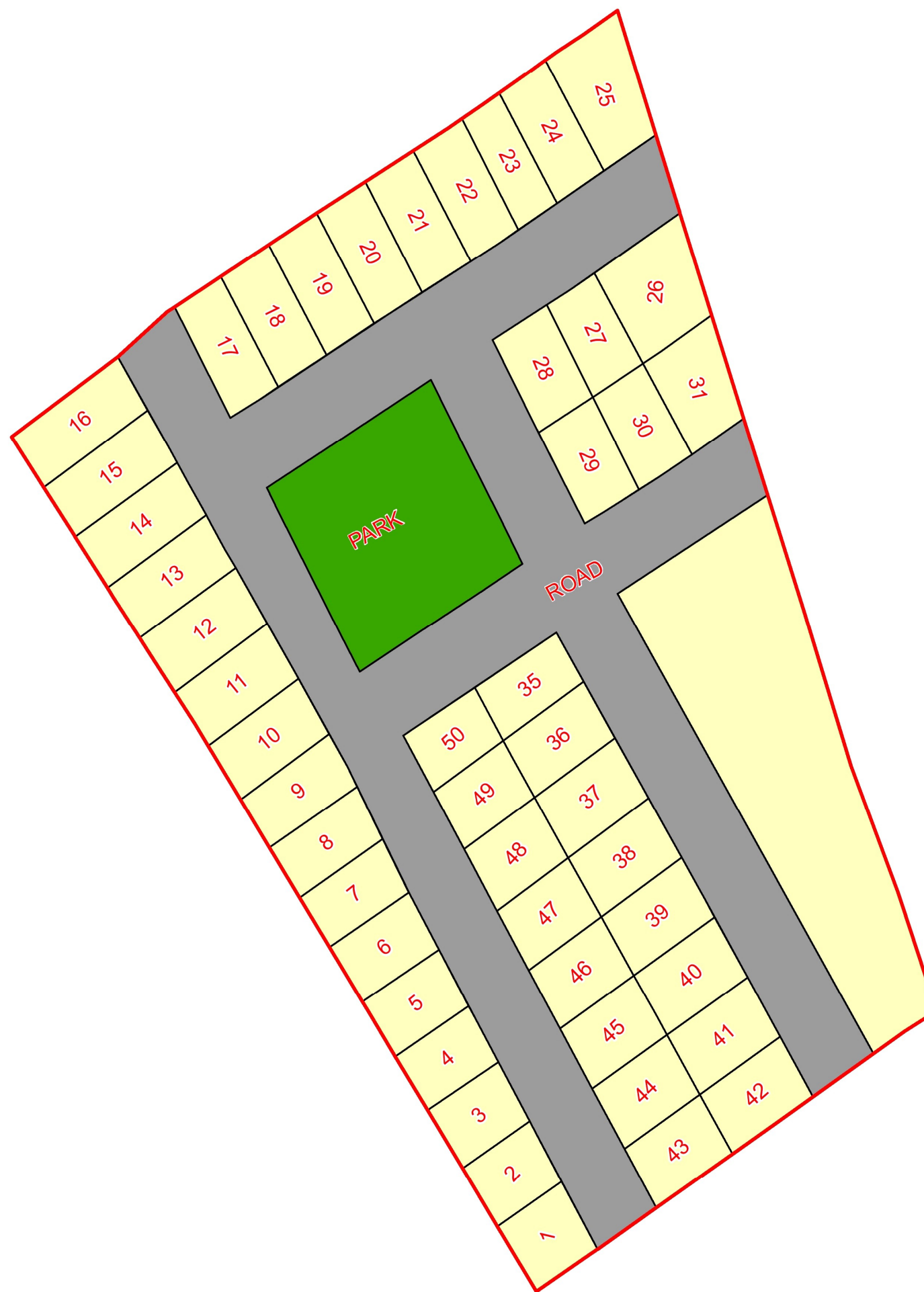






78°1'30"E


78°1'35"E

MAP OF SADABAD MINI INDUSTRIAL ESTATE, DISTRICT : HATHRAS, UTTAR PRADESH



Legend

-  INDUSTRIAL BOUNDARY
-  PLOT
-  PARK
-  ROAD



78°1'30"E

78°1'35"E

27°26'20"N

27°26'20"N



Remote Sensing Applications Centre-Uttar Pradesh
Lucknow