

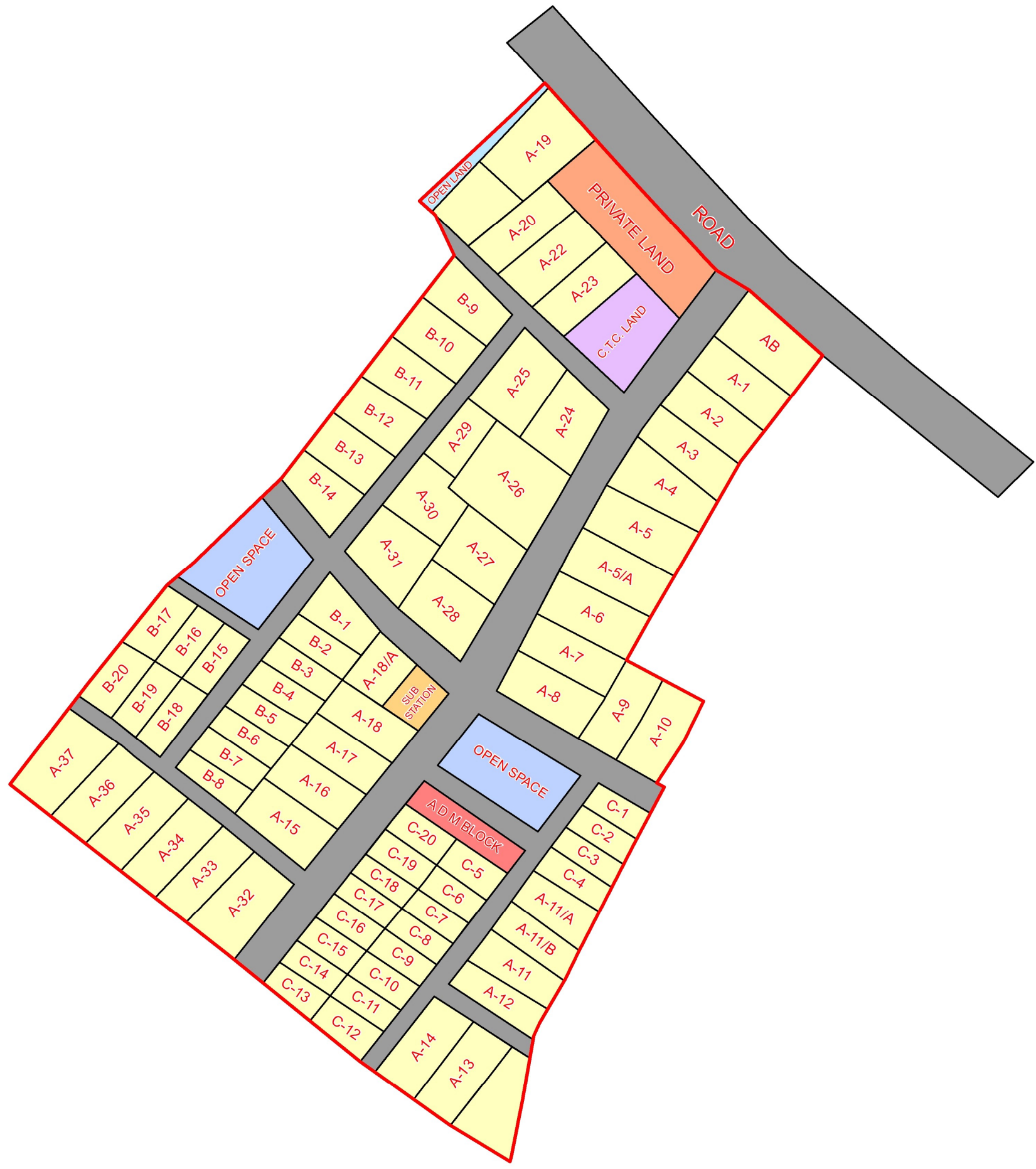
78°22'10"E 78°22'15"E 78°22'20"E 78°22'25"E 78°22'30"E 78°22'35"E 78°22'40"E 78°22'45"E 78°22'50"E

MAP OF FIROZABAD LARGE INDUSTRIAL ESTATE, DISTRICT : FIROZABAD, UTTAR PRADESH












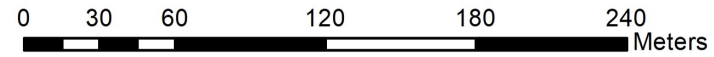
27°10'5"N
27°10'0"N
27°9'55"N
27°9'50"N
27°9'45"N
27°9'40"N

27°10'5"N
27°10'0"N
27°9'55"N
27°9'50"N
27°9'45"N
27°9'40"N



Legend

-  INDUSTRIAL BOUNDARY
-  PLOT
-  A D M BLOCK
-  C.T.C. LAND
-  OPEN LAND
-  OPEN SPACE
-  PRIVATE LAND
-  ROAD
-  SUB STATION



Remote Sensing Applications Centre-Uttar Pradesh
Lucknow

78°22'10"E 78°22'15"E 78°22'20"E 78°22'25"E 78°22'30"E 78°22'35"E 78°22'40"E 78°22'45"E 78°22'50"E