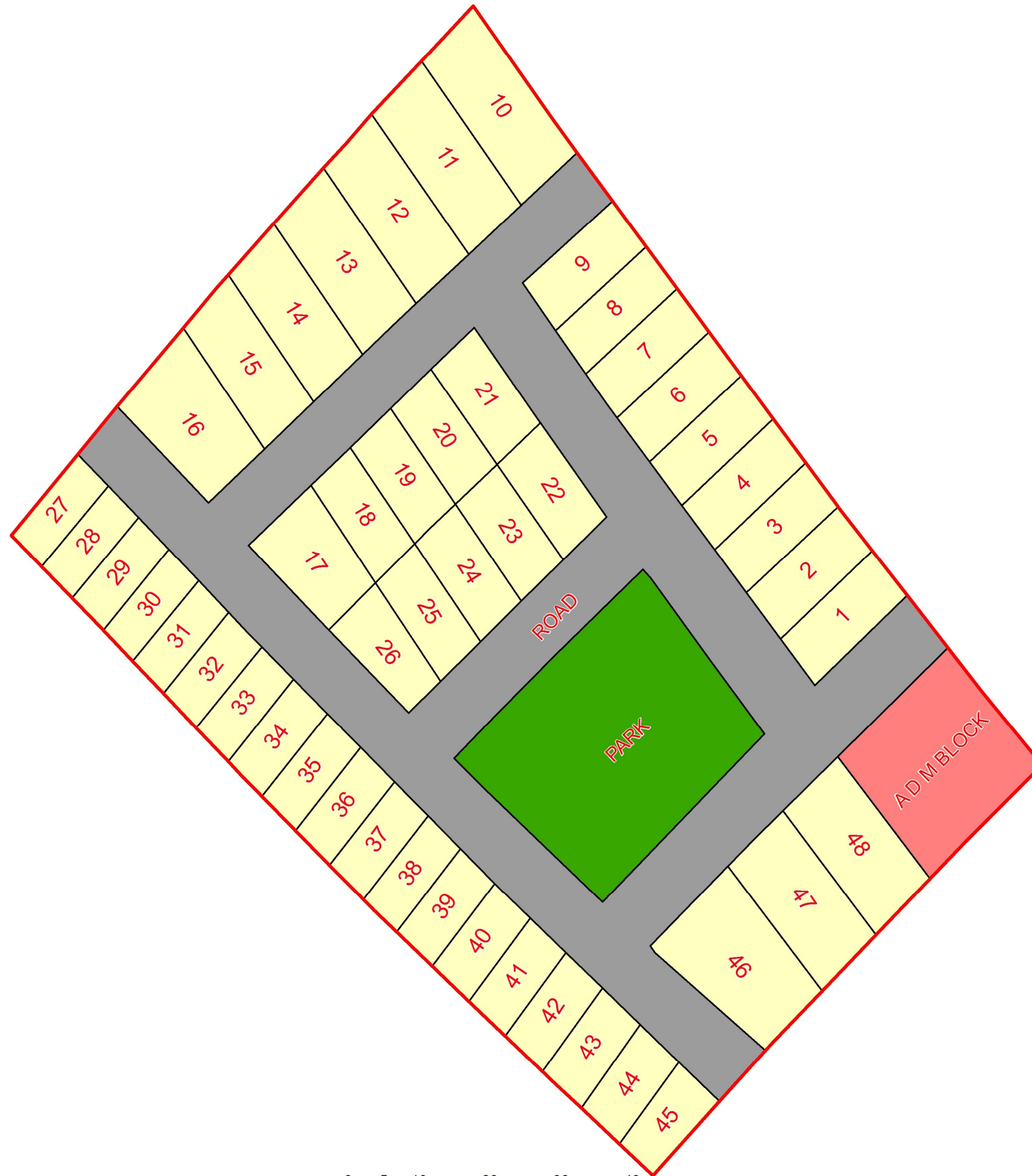






78°18'15"E

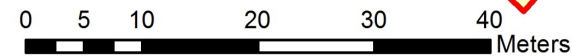
78°18'20"E

MAP OF JALESAR MINI INDUSTRIAL ESTATE, DISTRICT : ETAH, UTTAR PRADESH



Legend

-  INDUSTRIAL BOUNDARY
-  PLOT
-  A D M BLOCK
-  PARK
-  ROAD



78°18'15"E

78°18'20"E

27°27'40"N

27°27'40"N



Remote Sensing Applications Centre-Uttar Pradesh
Lucknow