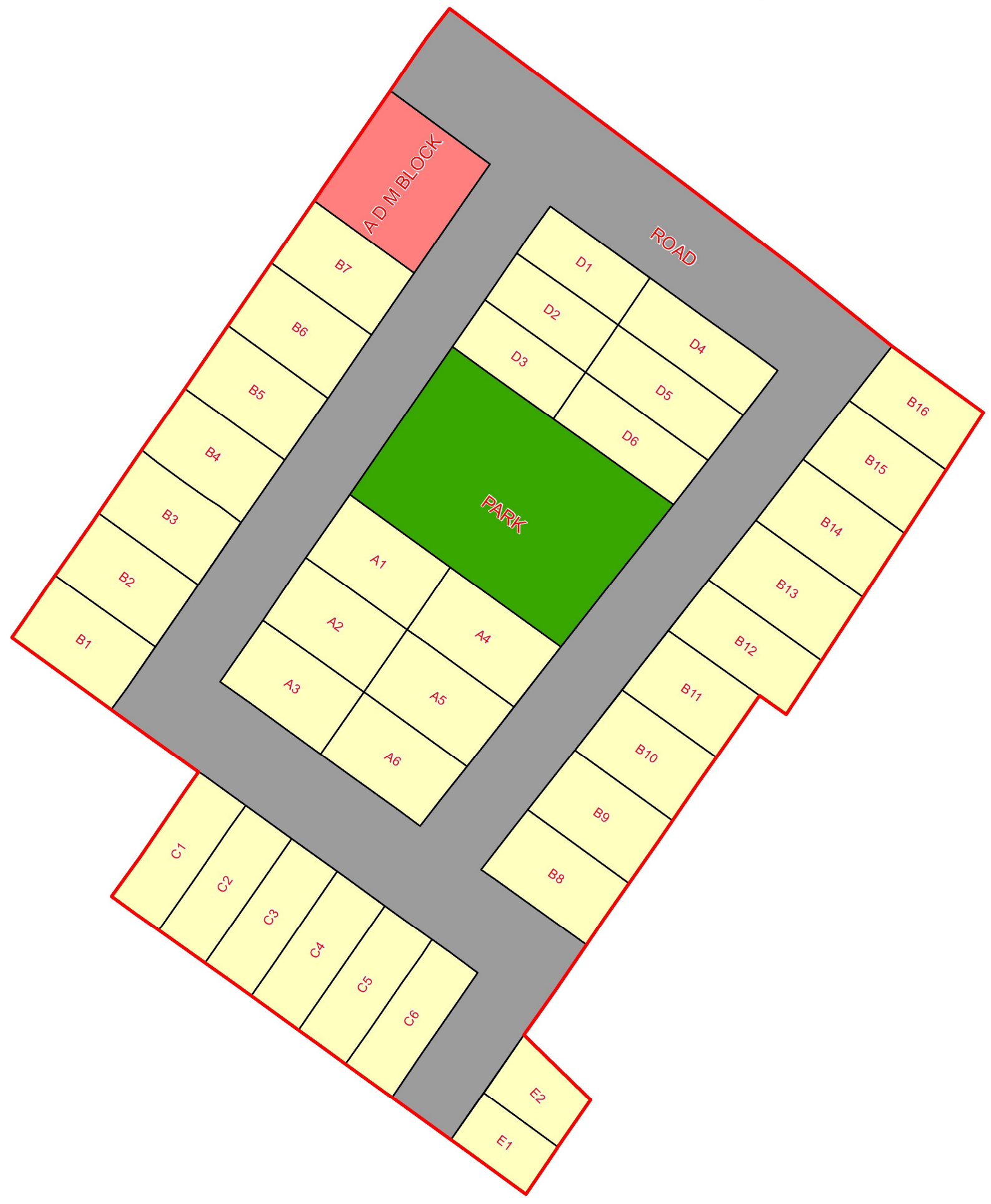


78°22'15"E

78°22'20"E






MAP OF NEHTAUR MINI INDUSTRIAL ESTATE, DISTRICT : BIJNOR, UTTAR PRADESH

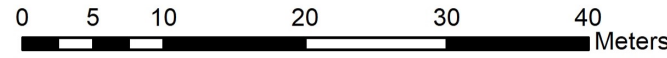


29°23'0"N

29°23'0"N

Legend

-  INDUSTRIAL BOUNDARY
-  PLOT
-  A D M BLOCK
-  PARK
-  ROAD



Remote Sensing Applications Centre-Uttar Pradesh
Lucknow

78°22'15"E

78°22'20"E