

78°25'15"E

78°25'20"E

78°25'25"E

MAP OF NAGINA MINI INDUSTRIAL ESTATE, DISTRICT : BIJNOR, UTTAR PRADESH

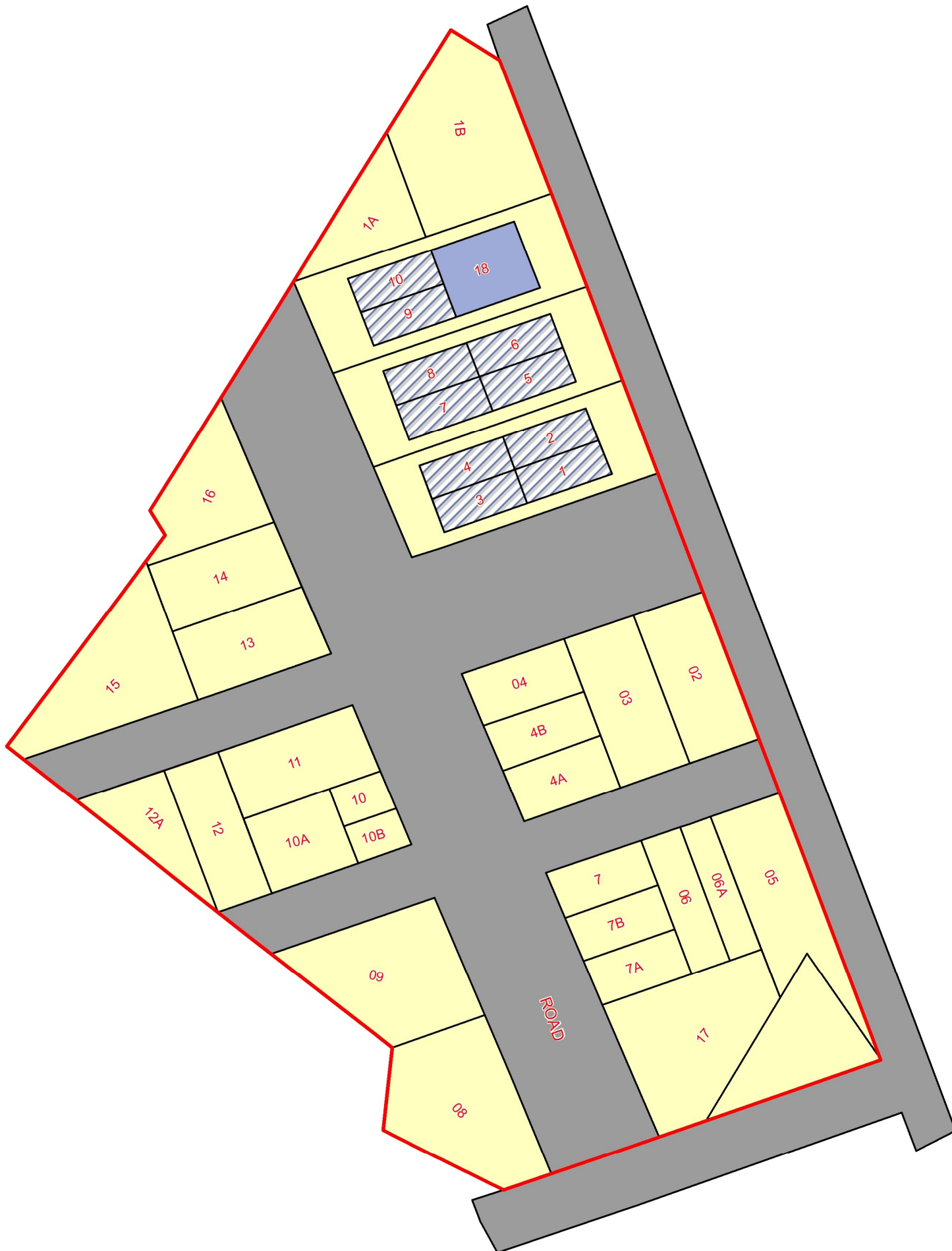


29°26'20"N






29°26'20"N

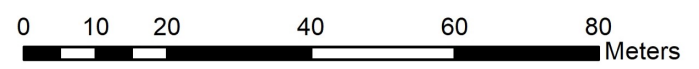
29°26'15"N

29°26'15"N



Legend

-  INDUSTRIAL BOUNDARY
-  PLOT
-  FUTURE EXTENTION
-  ROAD
-  SHED



78°25'15"E

78°25'20"E

78°25'25"E



Remote Sensing Applications Centre-Uttar Pradesh
Lucknow