

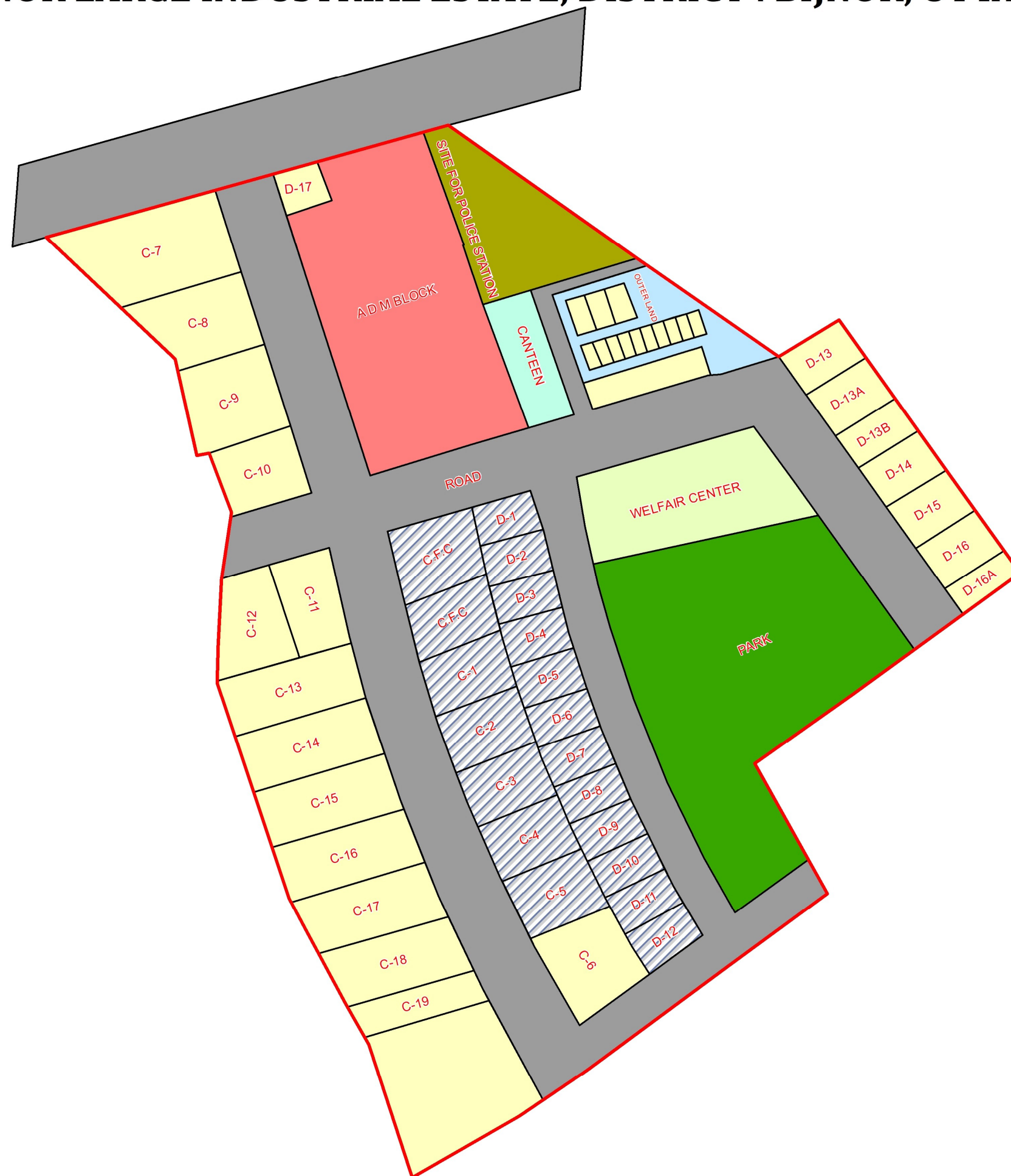
78°8'45"E

78°8'50"E











78°8'55"E


78°9'0"E

MAP OF BIJNOR LARGE INDUSTRIAL ESTATE, DISTRICT : BIJNOR, UTTAR PRADESH



Legend

-  INDUSTRIAL BOUNDARY
-  PLOT
-  A D M BLOCK
-  CANTEEN
-  OUTER LAND
-  PARK
-  ROAD
-  SHED
-  SITE FOR POLICE STATION
-  WELFAIR CENTER



78°8'45"E

78°8'50"E

78°8'55"E

78°9'0"E

29°22'55"N

29°22'50"N

29°22'55"N

29°22'50"N